

Legend:

- * SCHEDULE 1: Part 1 (Shaded in Yellow) (Lands proposed to be compulsory acquired to provide a protected road)
- * SCHEDULE 1: Part 2 (Shaded in Grey) (Lands proposed to be compulsory acquired not forming part of protected road)
- Wayleaves and Rights of Access under SCHEDULE 2
- Public and private rights of way to be extinguished under SCHEDULE 3
- Lands affected under SCHEDULE 4
- Planning Permissions which have been revoked or modified under SCHEDULE 7
- Protected Road Termination Points

Note:
The boundaries shown on this drawing are based on the digital folio boundaries for these lands received from Land Registry.

Includes Ordnance Survey Ireland data reproduced under OSI Licence number 2010/20CCMA/Galway County Council. Unauthorised reproduction infringes Ordnance Survey Ireland and Government of Ireland copyright. © Ordnance Survey Ireland, 2010. © Ordnance Survey Ireland. All rights reserved. Licence number 2010/20CCMA/Galway County Council.

San áireamh tá sonraíocht Shuirbhéireacht Ordánais Éireann arna atáirgeadh faoi Cheadúnas OSI Uimh. 2010/20CCMA/Comhairle Contae na Gaillimhe. Sáralonn atáirgeadh neamhidarthe cóipeacht Shuirbhéireacht Ordánais Éireann agus Rialtas na hÉireann. © Suirbhéireacht Ordánais Éireann, 2010. © Suirbhéireacht Ordánais Éireann. Gach ceart ar chosaint. Uimhir cheadúnais 2010/20CCMA/Comhairle Contae na Gaillimhe.

Legend:

- Townland Boundary

The official seal of Galway County Council was affixed hereto in the presence of:

Nominated Employee for the purpose of authenticating the seal.

Dated This _____ Day of _____

GALWAY COUNTY COUNCIL
Comhairle Contae na Gaillimhe
Áras an Chontae, Prospect Hill,
Galway
H91 H6KX

GALWAY CITY COUNCIL
Comhairle Cathrach na Gaillimhe
City Hall, College Road,
Galway
H91 X4K8


GALWAY COUNTY COUNCIL
N6 Galway City Ring Road
Protected Road Scheme 2018

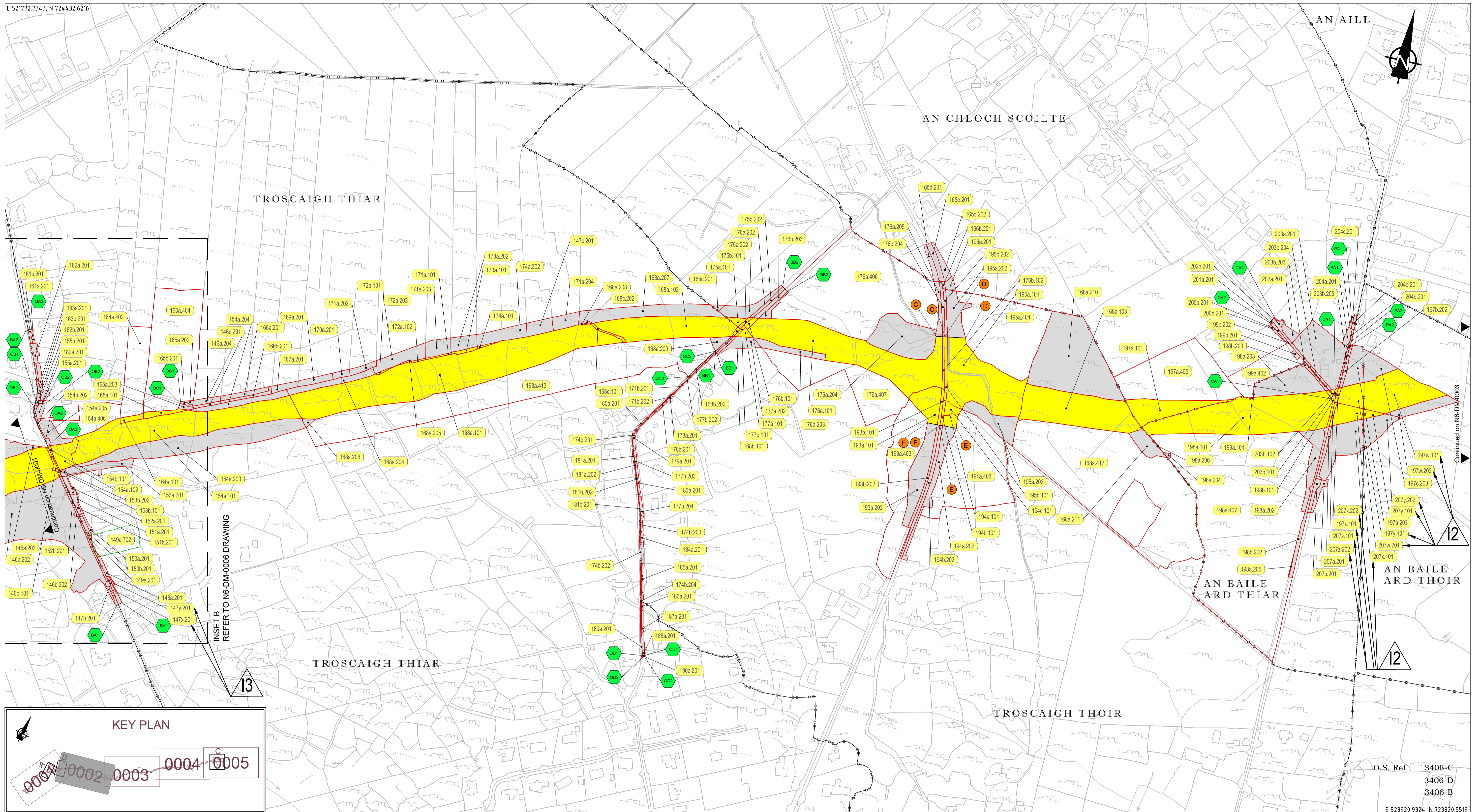
Deposit Map
Sheet 1 of 7

Rev	Date	Description	Appr.
12	19/02/20	Oral Hearing 2020	EMC

Deposit Map
Sheet 1 of 7

Designed:GOD	File Name: N6GRR Deposit Map PRO_DM-0001 to 0007.dwg	Drawing No. N6-DM-0001	Rev. 12
Drawn: KJ	Scale: 1:2500 (A1)		
Checked: MH	Date: 28/09/2018		
Approved:EMC			





Legend:

- * SCHEDULE 1: Part 1 (Shaded in Yellow)
(Lands proposed to be compulsory acquired to provide a protected road)
- * SCHEDULE 1: Part 2 (Shaded in Grey)
(Lands proposed to be compulsory acquired not forming part of protected road)
- Wayleaves and Rights of Access under SCHEDULE 2
- Public and private rights of way to be extinguished under SCHEDULE 3

- Lands affected under SCHEDULE 4
- Planning Permissions which have been revoked or modified under SCHEDULE 7
- Protected Road Termination Points

Townland Boundary

Note:
Townland Boundaries shown have been abstracted from Ordnance Survey Mapping and may not relate to existing features as surveyed.

Note:
The boundaries shown on this drawing are based on the digital folio boundaries for these lands received from Land Registry.

Includes Ordnance Survey Ireland data reproduced under OSI Licence number 2010/20CCMA/Galway County Council. Unauthorised reproduction infringes Ordnance Survey Ireland and Government of Ireland copyright.
© Ordnance Survey Ireland, 2010.
© Ordnance Survey Ireland. All rights reserved. Licence number 2010/20CCMA/Galway County Council.

*San áireamh tá sonraíocht Shuirbhéireacht Ordánais Éireann arna atáirgeadh faoi Cheadúnas OSI Uimh. 2010/20CCMA/Comhairle Contae na Gaillimhe.
Sáraitonn atáirgeadh neamhidarithe cóipeacht Shuirbhéireacht Ordánais Éireann agus Rialtas na hÉireann.
© Suirbhéireacht Ordánais Éireann, 2010.
© Suirbhéireacht Ordánais Éireann. Gach ceart ar chosaint. Uimhir cheadúnais 2010/20CCMA/Comhairle Contae na Gaillimhe.*

The official seal of Galway County Council was affixed hereto in the presence of:

Nominated Employee for the purpose of authenticating the seal.

Dated This _____ Day of _____

GALWAY COUNTY COUNCIL
Comhairle Chontae na Gaillimhe
Áras an Chontae, Prospect Hill,
Galway
H91 H6KX


GALWAY CITY COUNCIL
Comhairle Cathrach na Gaillimhe
City Hall, College Road,
Galway
H91 X4K8

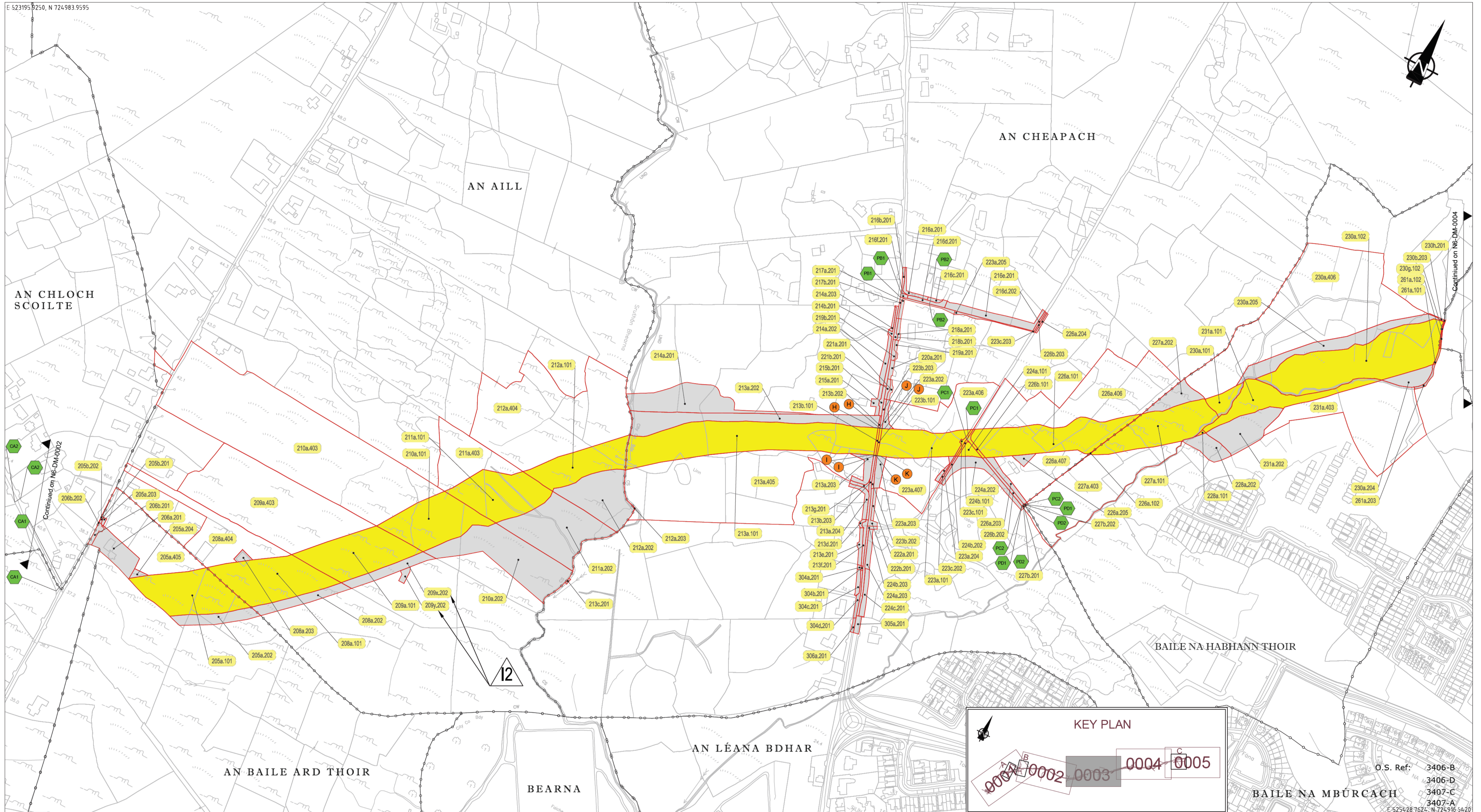
GALWAY COUNTY COUNCIL
N6 Galway City Ring Road
Protected Road Scheme 2018

Deposit Map
Sheet 2 of 7

Rev.	Date	Description	Appr.
13	04/11/20	Oral Hearing 2020	EMC
12	19/02/20	Oral Hearing 2020	EMC

Deposit Map			
Sheet 2 of 7			
Designed:AM	File Name:	Drawing No.	Rev.
Drawn: KJ	N6GRR Deposit Map PRO_DM-0001 to 0007.dwg	N6-DM-0002	13
Checked: MH	Scale: 1:2500 (A1)		
Approved:EMC	Date: 28/09/2018		





Legend:

- * SCHEDULE 1: Part 1 (Shaded in Yellow)
(Lands proposed to be compulsory acquired to provide a protected road)
- * SCHEDULE 1: Part 2 (Shaded in Grey)
(Lands proposed to be compulsory acquired not forming part of protected road)
- Wayleaves and Rights of Access under SCHEDULE 2
- Public and private rights of way to be extinguished under SCHEDULE 3
- Lands affected under SCHEDULE 4
- Planning Permissions which have been revoked or modified under SCHEDULE 7
- Protected Road Termination Points

Townland Boundary
Note:
 Townland Boundaries shown have been abstracted from Ordnance Survey Mapping and may not relate to existing features as surveyed.

Note:
 The boundaries shown on this drawing are based on the digital folio boundaries for these lands received from Land Registry.

Includes Ordnance Survey Ireland data reproduced under OSI Licence number 2010/20CCMA/Galway County Council. Unauthorised reproduction infringes Ordnance Survey Ireland and Government of Ireland copyright. © Ordnance Survey Ireland, 2010. © Ordnance Survey Ireland. All rights reserved. Licence number 2010/20CCMA/Galway County Council.

San áireamh tá sonraíocht Shuirbhéireacht Ordánais Éireann arna atáirgeadh faoi Cheadúnas OSI Uimh. 2010/20CCMA/Comhairle Contae na Gaillimhe. Sáralonn atáirgeadh neamhidarthaí cóipeacht Shuirbhéireacht Ordánais Éireann agus Rialtas na hÉireann. © Suirbhéireacht Ordánais Éireann, 2010. © Suirbhéireacht Ordánais Éireann. Gach ceart ar chosaint. Uimhir cheadúnais 2010/20CCMA/Comhairle Contae na Gaillimhe.

The official seal of Galway County Council was affixed hereto in the presence of:

Nominated Employee for the purpose of authenticating the seal.

Dated This _____ Day of _____

GALWAY COUNTY COUNCIL
 Comhairle Chontae na Gaillimhe
 Áras an Chontae, Prospect Hill,
 Galway
 H91 H6KX

GALWAY CITY COUNCIL
 Comhairle Cathrach na Gaillimhe
 City Hall, College Road,
 Galway
 H91 X4K8

GALWAY COUNTY COUNCIL
N6 Galway City Ring Road
Protected Road Scheme 2018


Deposit Map
 Sheet 3 of 7

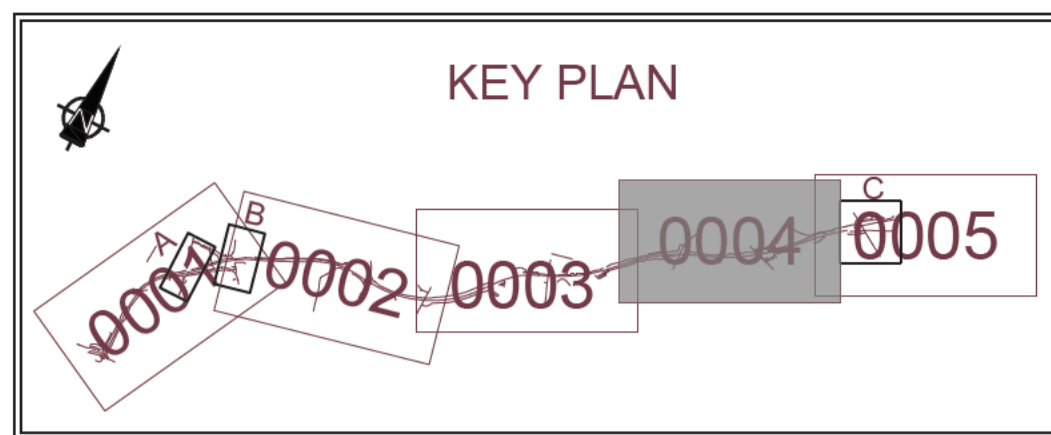
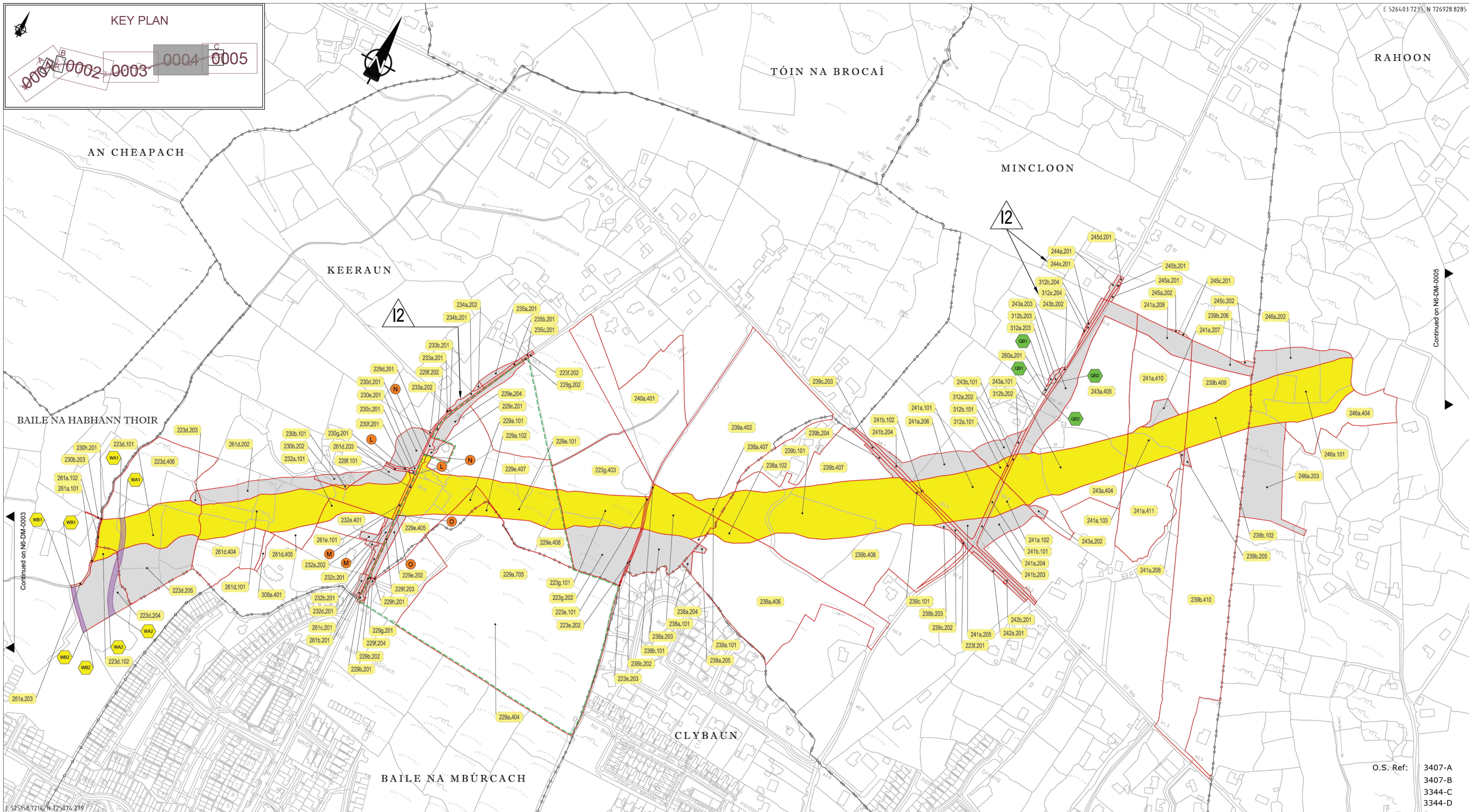
Rev.	Date	Description	Appr.
12	19/02/20	Oral Hearing 2020	EMC

Deposit Map

Sheet 3 of 7

Designed:GOD	File Name: N6CRR Deposit Map PRO_DM-0001 to 0007.dwg	Drawing No. N6-DM-0003	Rev. 12
Drawn: KJ	Scale: 1:2500 (A1)		
Checked: MH	Date: 28/09/2018		
Approved:EMC			





Legend:

- * SCHEDULE 1: Part 1 (Shaded in Yellow)
(Lands proposed to be compulsory acquired to provide a protected road)
- * SCHEDULE 1: Part 2 (Shaded in Grey)
(Lands proposed to be compulsory acquired not forming part of protected road)
- Lands affected under SCHEDULE 4
- Planning Permissions which have been revoked or modified under SCHEDULE 7
- Wayleaves and Rights of Access under SCHEDULE 2
- Public and private rights of way to be extinguished under SCHEDULE 3
- Protected Road Termination Points

Townland Boundary
 Note: Townland Boundaries shown have been abstracted from Ordnance Survey Mapping and may not relate to existing features as surveyed.

Note:
 The boundaries shown on this drawing are based on the digital folio boundaries for these lands received from Land Registry.

Includes Ordnance Survey Ireland data reproduced under OSI Licence number 2010/20CCMA/Galway County Council. Unauthorised reproduction infringes Ordnance Survey Ireland and Government of Ireland copyright. © Ordnance Survey Ireland, 2010. © Ordnance Survey Ireland. All rights reserved. Licence number 2010/20CCMA/Galway County Council.

San áireamh tá sonraíocht Shuirbhéireacht Ordánais Éireann arna atáirgeadh faoi Cheadúnas OSI Uimh. 2010/20CCMA/Comhairle Contae na Gaillimhe. Sáralom atáirgeadh neamhidarthe cóipeacht Shuirbhéireacht Ordánais Éireann agus Rialtas na hÉireann. © Suirbhéireacht Ordánais Éireann, 2010. © Suirbhéireacht Ordánais Éireann. Gach ceart ar chosaint. Uimhir cheadúnais 2010/20CCMA/Comhairle Contae na Gaillimhe.

The official seal of Galway County Council was affixed hereto in the presence of:

Nominated Employee for the purpose of authenticating the seal.

Dated This _____ Day of _____

GALWAY COUNTY COUNCIL
 Comhairle Chontae na Gaillimhe
 Áras an Chontae, Prospect Hill,
 Galway
 H91 H6KX


GALWAY CITY COUNCIL
 Comhairle Cathrach na Gaillimhe
 City Hall, College Road,
 Galway
 H91 X4K8

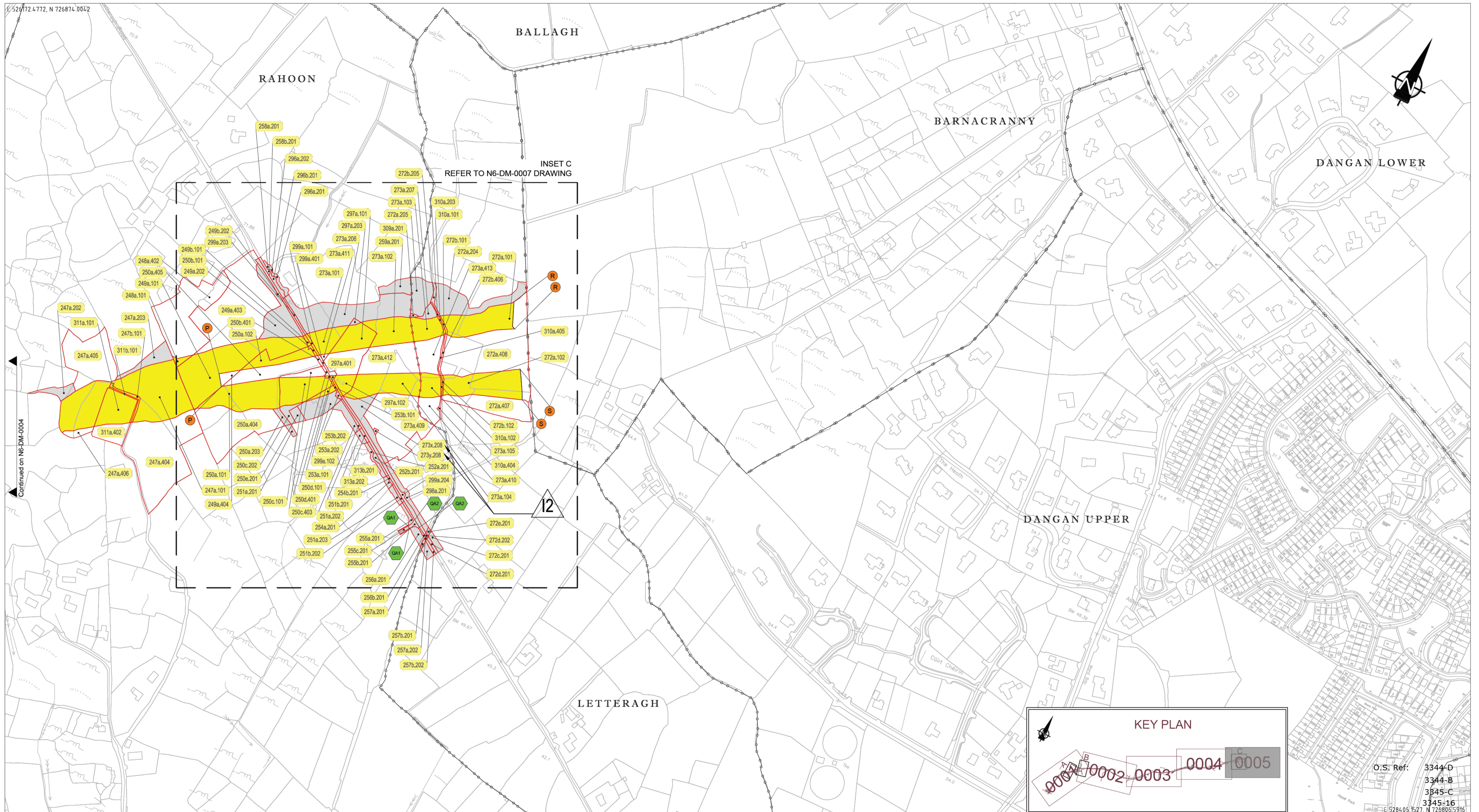
GALWAY COUNTY COUNCIL
N6 Galway City Ring Road
Protected Road Scheme 2018

Deposit Map
 Sheet 4 of 7

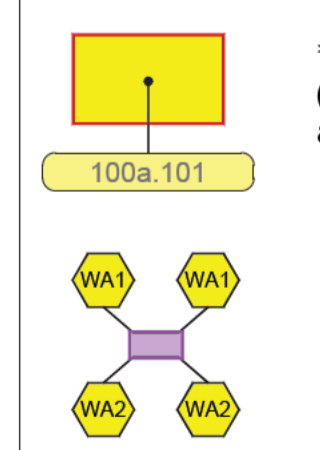
Rev	Date	Description	Appr.
12	19/02/20	Oral Hearing 2020	EMC

Designed:GOD		File Name:		Drawing No.		Rev.	
Drawn: KJ	N6GCR Deposit Map PRO_DM-0001 to 0007.dwg	N6-DM-0004		12			
Checked: MH	Scale: 1:2500 (A1)						
Approved:EMC	Date: 28/09/2018						





Legend:



*** SCHEDULE 1: Part 1 (Shaded in Yellow)**
(Lands proposed to be compulsory acquired to provide a protected road)

*** SCHEDULE 1: Part 2 (Shaded in Grey)**
(Lands proposed to be compulsory acquired not forming part of protected road)

Lands affected under SCHEDULE 4

Planning Permissions which have been revoked or modified under SCHEDULE 7

Protected Road Termination Points

Wayleaves and Rights of Access under SCHEDULE 2

Public and private rights of way to be extinguished under SCHEDULE 3

Townland Boundary

Note:
Townland Boundaries shown have been abstracted from Ordnance Survey Mapping and may not relate to existing features as surveyed.

Note:
The boundaries shown on this drawing are based on the digital folio boundaries for these lands received from Land Registry.

Includes Ordnance Survey Ireland data reproduced under OSI Licence number 2010/20CCMA/Galway County Council. Unauthorised reproduction infringes Ordnance Survey Ireland and Government of Ireland copyright.
© Ordnance Survey Ireland, 2010.
© Ordnance Survey Ireland. All rights reserved. Licence number 2010/20CCMA/Galway County Council.

San áireamh tá sonraíocht Shuirbhéireacht Ordánais Éireann arna áitirgeadh faoi Cheadúnas OSI Uimh. 2010/20CCMA/Comhairle Contae na Gaillimhe.
Sáráilom áitirgeadhí neamhidaraithe cóipeacht Shuirbhéireacht Ordánais Éireann agus Rialtas na hÉireann.
© Suirbhéireacht Ordánais Éireann, 2010.
© Suirbhéireacht Ordánais Éireann. Gach ceart ar chosaint. Uimhir cheadúnais 2010/20CCMA/Comhairle Contae na Gaillimhe.

The official seal of Galway County Council was affixed hereto in the presence of:

Nominated Employee for the purpose of authenticating the seal.

Dated This _____ Day of _____

GALWAY COUNTY COUNCIL
Comhairle Chontae na Gaillimhe
Áras an Chontae, Prospect Hill,
Galway
H91 H6KX


GALWAY CITY COUNCIL
Comhairle Cathrach na Gaillimhe
City Hall, College Road,
Galway
H91 X4K8

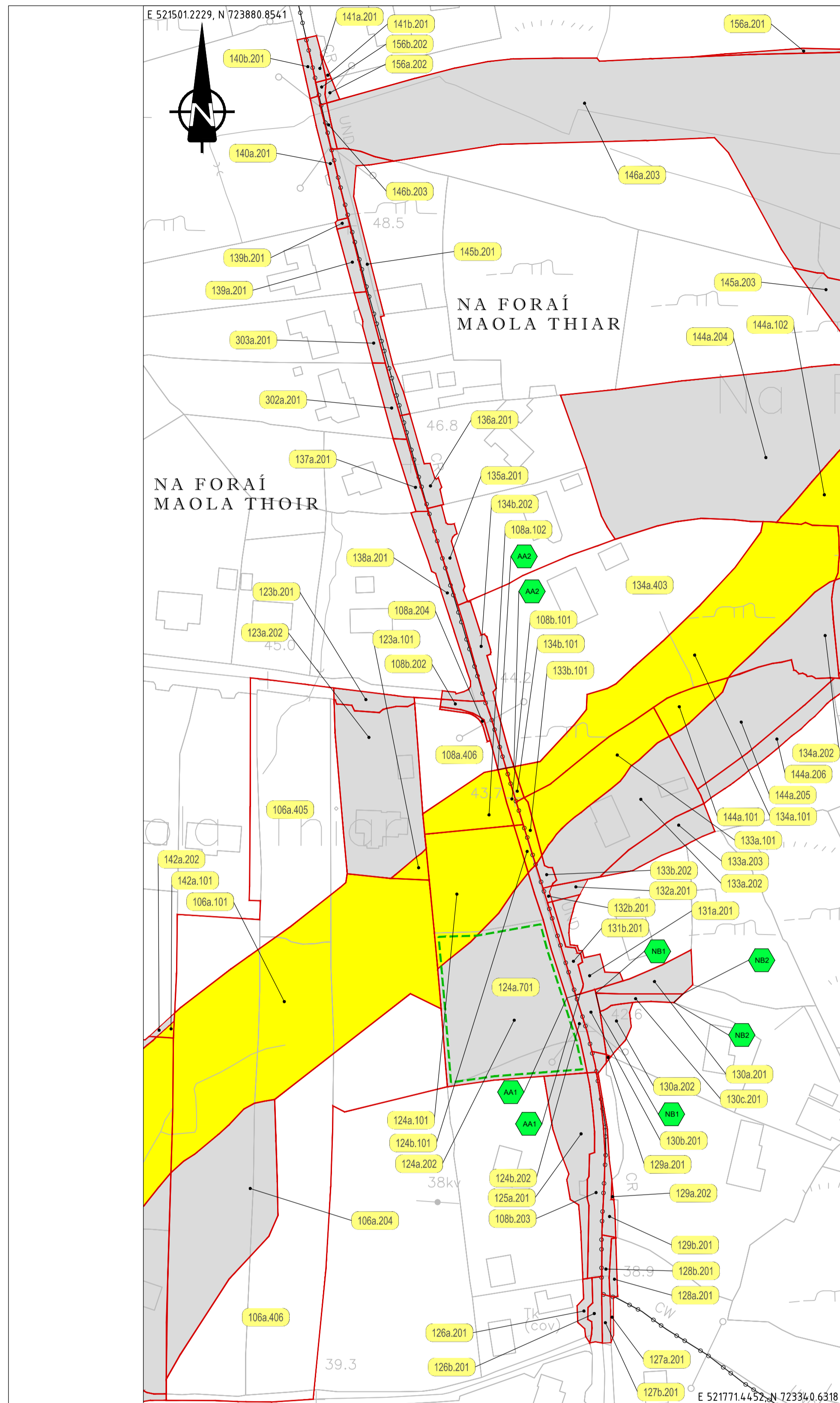
GALWAY COUNTY COUNCIL
N6 Galway City Ring Road
Protected Road Scheme 2018

Deposit Map
Sheet 5 of 7

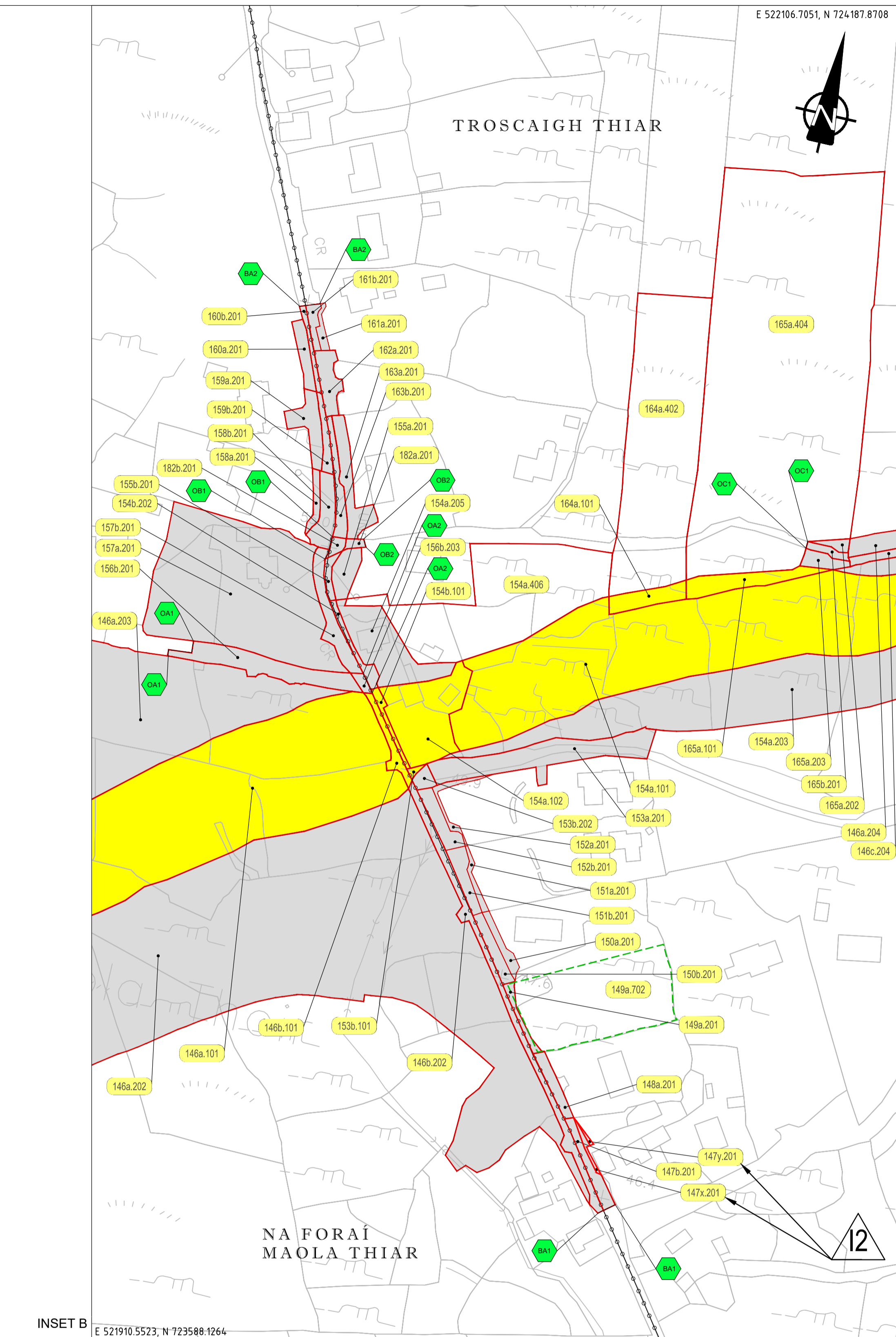
Rev.	Date	Description	Appr.
12	19/02/20	Oral Hearing 2020	EMC

Designed:GOD		File Name:		Drawing No.		Rev.	
Drawn: KJ	N6GRR Deposit Map PRO_DM-0001 to 0007.dwg	N6-GM-0005		N6-GM-0005		I2	
Checked: MH	Scale: 1:2500 (A1)						
Approved:EMC	Date: 28/09/2018						






INSET A



INSET B



KEY PLAN

O.S. Ref: 3406-C
3406-D

Legend:

*** SCHEDULE 1: Part 1 (Shaded in Yellow)**
(Lands proposed to be compulsory acquired to provide a protected road)

*** SCHEDULE 1: Part 2 (Shaded in Grey)**
(Lands proposed to be compulsory acquired not forming part of protected road)

Wayleaves and Rights of Access under SCHEDULE 2

Public and private rights of way to be extinguished under SCHEDULE 3

Lands affected under SCHEDULE 4

Planning Permissions which have been revoked or modified under SCHEDULE 7

Protected Road Termination Points

Townland Boundary

Note:
Townland Boundaries shown have been abstracted from Ordnance Survey Mapping and may not relate to existing features as surveyed.

Note:
The boundaries shown on this drawing are based on the digital folio boundaries for these lands received from Land Registry.

Includes Ordnance Survey Ireland data reproduced under OSI Licence number 2010/20CCMA/Galway County Council. Unauthorised reproduction infringes Ordnance Survey Ireland and Government of Ireland copyright. © Ordnance Survey Ireland, 2010. © Ordnance Survey Ireland. All rights reserved. Licence number 2010/20CCMA/Galway County Council.

San áireamh tá sonraíocht Shuirbhéireacht Ordánais Éireann arna atáirgeadh faoi Cheadúnas OSI Uimh. 2010/20CCMA/Comhairle Contae na Gaillimhe. Sáraitonn atáirgeadh neamhidaraithe cóipeacht Shuirbhéireacht Ordánais Éireann agus Rialtas na hÉireann. © Suirbhéireacht Ordánais Éireann, 2010. © Suirbhéireacht Ordánais Éireann. Gach ceart ar chosaint. Uimhir cheadúnais 2010/20CCMA/Comhairle Contae na Gaillimhe.

The official seal of Galway County Council was affixed hereto in the presence of:

Nominated Employee for the purpose of authenticating the seal.

Dated This _____ Day of _____

GALWAY COUNTY COUNCIL
Comhairle Chontae na Gaillimhe
Áras an Chontae, Prospect Hill, Galway H91 H6KX

GALWAY CITY COUNCIL
Comhairle Cathrach na Gaillimhe
City Hall, College Road, Galway H91 X4K8

GALWAY COUNTY COUNCIL
N6 Galway City Ring Road
Protected Road Scheme 2018


Deposit Map
Sheet 6 of 7

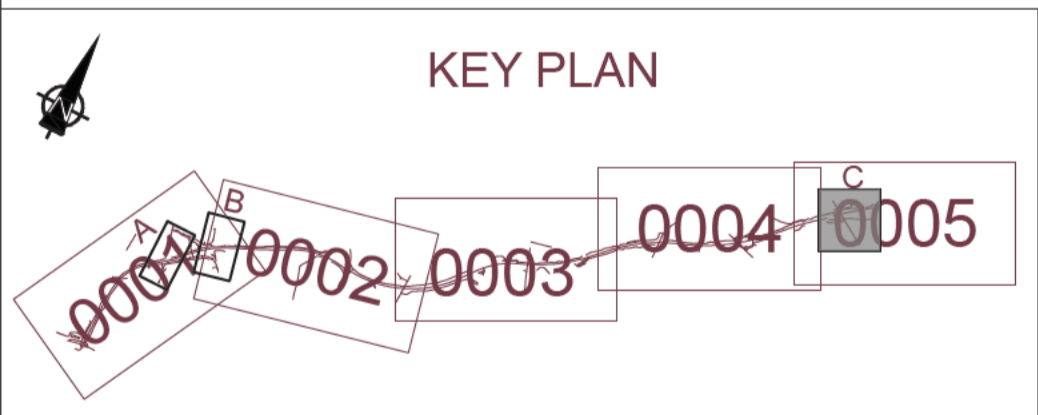
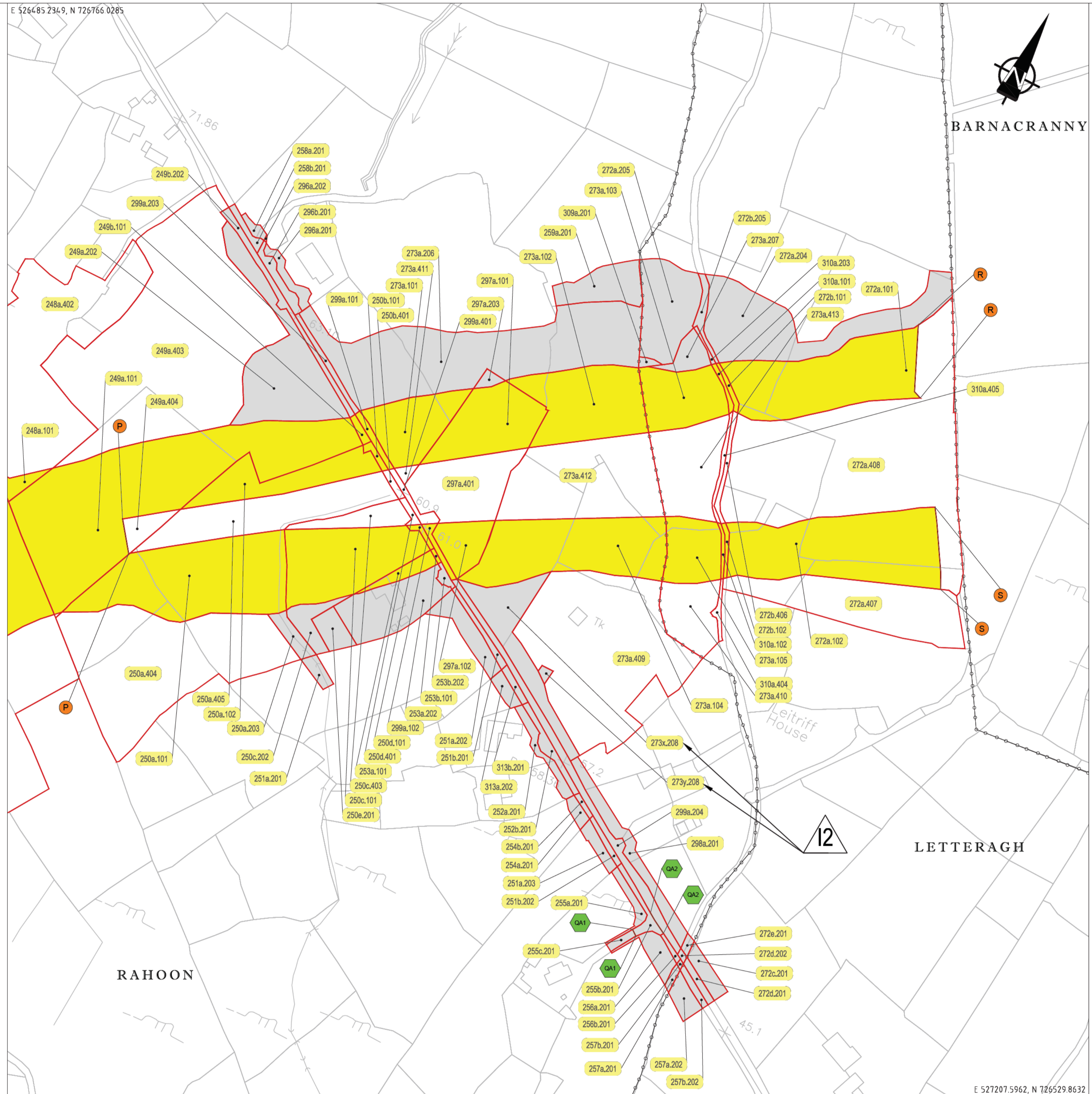
Rev.	Date	Description	Appr.
12	04/11/20	Oral Hearing 2020	EMC

Deposit Map

Sheet 6 of 7

Designed: GOD	File Name: N6GRR Deposit Map PRO_DM-0001 to 0007.dwg	Drawing No. N6-DM-0006	Rev. 12
Drawn: KJ	Scale: 1:1250 (A1)		
Checked: MH	Date: 28/09/2018		
Approved: EMC			





INSET C

E 527207.5962, N 726529.8632

O.S. Ref: 3344-D

Legend:

- * SCHEDULE 1: Part 1 (Shaded in Yellow) (Lands proposed to be compulsory acquired to provide a protected road)
- * SCHEDULE 1: Part 2 (Shaded in Grey) (Lands proposed to be compulsory acquired not forming part of protected road)
- Lands affected under SCHEDULE 4
- Planning Permissions which have been revoked or modified under SCHEDULE 7
- Protected Road Termination Points
- Wayleaves and Rights of Access under SCHEDULE 2
- Public and private rights of way to be extinguished under SCHEDULE 3
- Townland Boundary

Note:
The boundaries shown on this drawing are based on the digital folio boundaries for these lands received from Land Registry.
Includes Ordnance Survey Ireland data reproduced under OSI Licence number 2010/20CCMA/Galway County Council. Unauthorised reproduction infringes Ordnance Survey Ireland and Government of Ireland copyright. © Ordnance Survey Ireland, 2010.
San áireamh tá sonraíocht Shuirbhéireacht Ordánais Éireann arna atáirgeadh faoi Cheadúnas OSI Uimh. 2010/20CCMA/Comhairle Contae na Gaillimhe. Sárailiom atáirgeadhí neamhúdaraithe cóipeacht Shuirbhéireacht Ordánais Éireann agus Rialtas na hÉireann. © Suirbhéireacht Ordánais Éireann, 2010.
© Suirbhéireacht Ordánais Éireann. Gach ceart ar chosaint. Uimhir cheadúnais 2010/20CCMA/Comhairle Contae na Gaillimhe.

The official seal of Galway County Council was affixed hereto in the presence of:

Nominated Employee for the purpose of authenticating the seal.

Dated This _____ Day of _____

GALWAY COUNTY COUNCIL
Comhairle Chontae na Gaillimhe
Áras an Chontae, Prospect Hill, Galway H91 H6KX

GALWAY CITY COUNCIL
Comhairle Cathrach na Gaillimhe
City Hall, College Road, Galway H91 X4K8

GALWAY COUNTY COUNCIL
N6 Galway City Ring Road
Protected Road Scheme 2018

Deposit Map
Sheet 7 of 7

Rev.	Date	Description	Appr.
12	19/02/20	Oral Hearing 2020	EMC

Designed:GOD		File Name:		Drawing No.		Rev.	
Drawn: KJ	N6GRR Deposit Map PRO_DM-0001 to 0007.dwg	N6-DM-0007		12			
Checked: MH	Scale: 1:1250 (A1)						
Approved:EMC	Date: 28/09/2018						

